

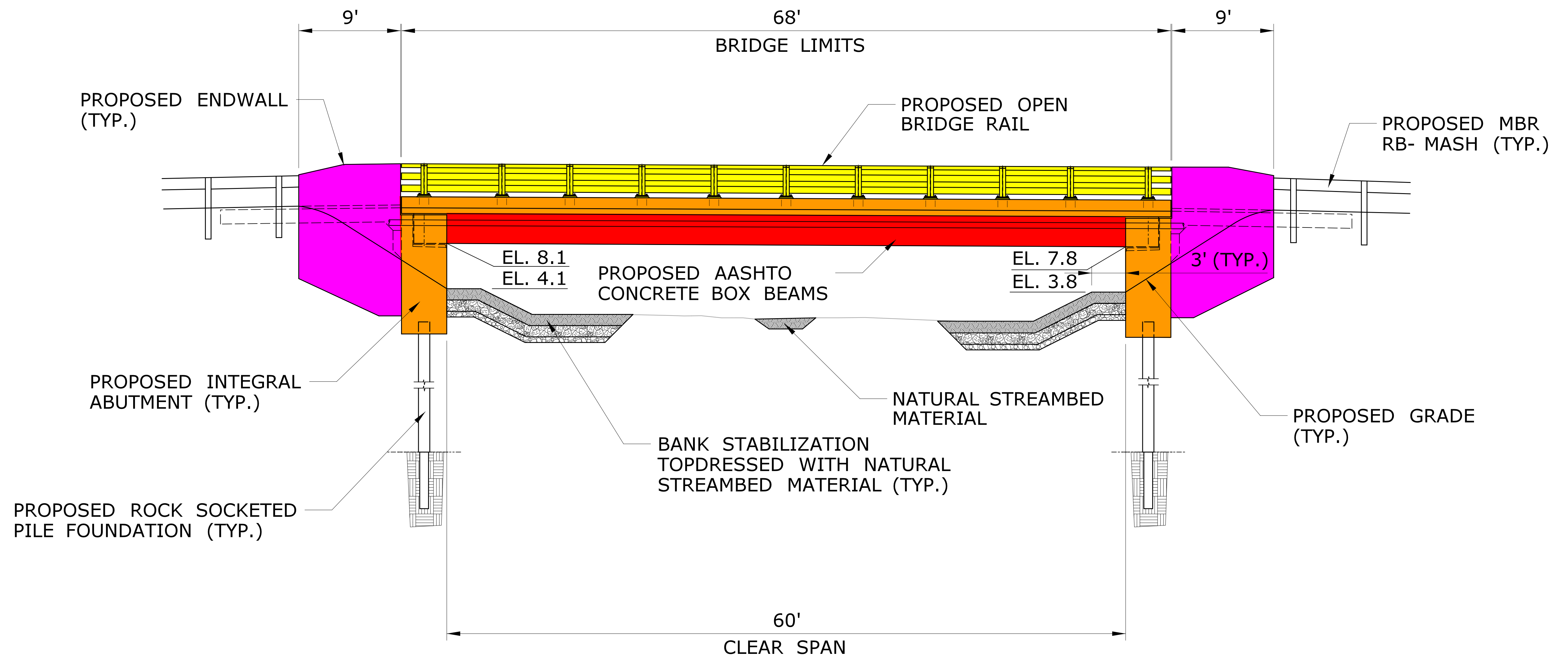
**PLAN**

SCALE: 1" = 30'

**LEGEND**

- EXISTING PAVEMENT
- WATERCOURSE/WETLAND
- WIDENING/FULL DEPTH RECONSTRUCTION
- PROPOSED STRUCTURE
- PROPOSED WINGWALL
- PROPOSED GAS MAIN

|  |                     |
|--|---------------------|
| BRIDGE REPLACEMENT<br>GREENS FARMS ROAD OVER SASCO BROOK |                     |
| PROPOSED PLAN  |                     |
| CITY/TOWN:<br>WESTPORT                                   | BRIDGE NO.<br>04972 |
| STATE PROJECT NO.: 0158-0219                             | DATE: 9/10/2021     |



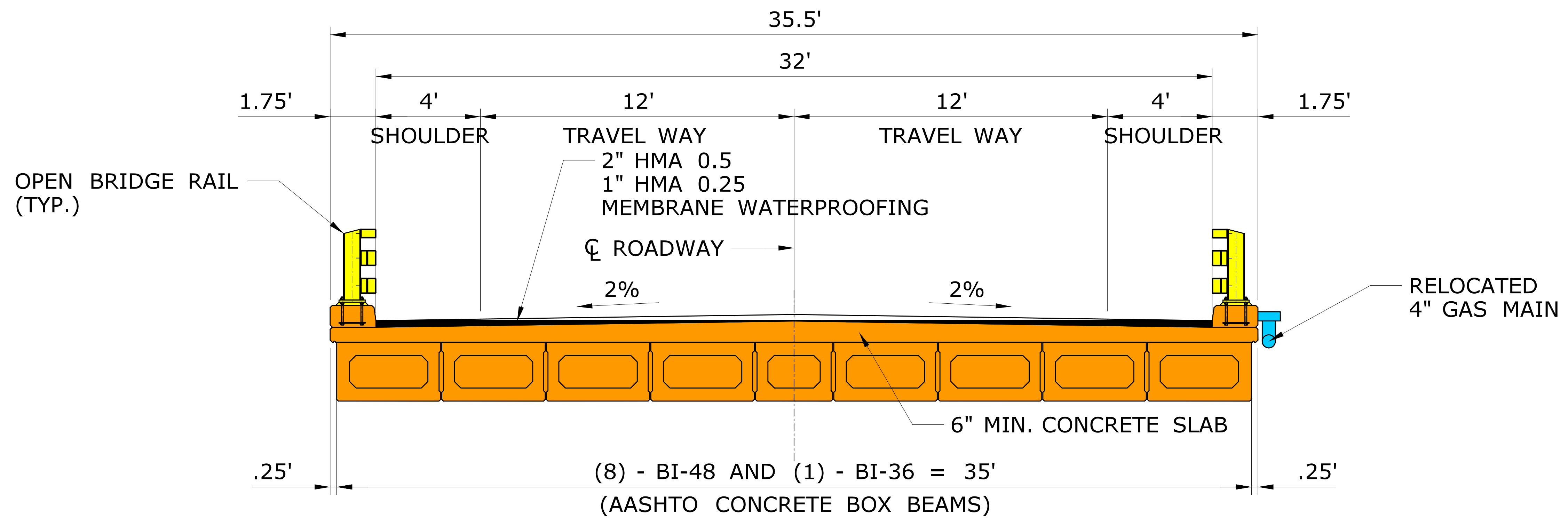
**ELEVATION**

SCALE: 1" = 10'

**LEGEND**

- PROPOSED STRUCTURE
- PROPOSED RAILING
- PROPOSED WINGWALLS
- PROPOSED GIRDERS

|  |                     |
|--|---------------------|
| BRIDGE REPLACEMENT<br>GREENS FARMS ROAD OVER SASCO BROOK |                     |
| PROPOSED ELEVATION                                       |                     |
| CITY/TOWN:<br>WESTPORT                                   | BRIDGE NO.<br>04972 |
| STATE PROJECT NO.: 0158-0219                             | DATE: 9/10/2021     |



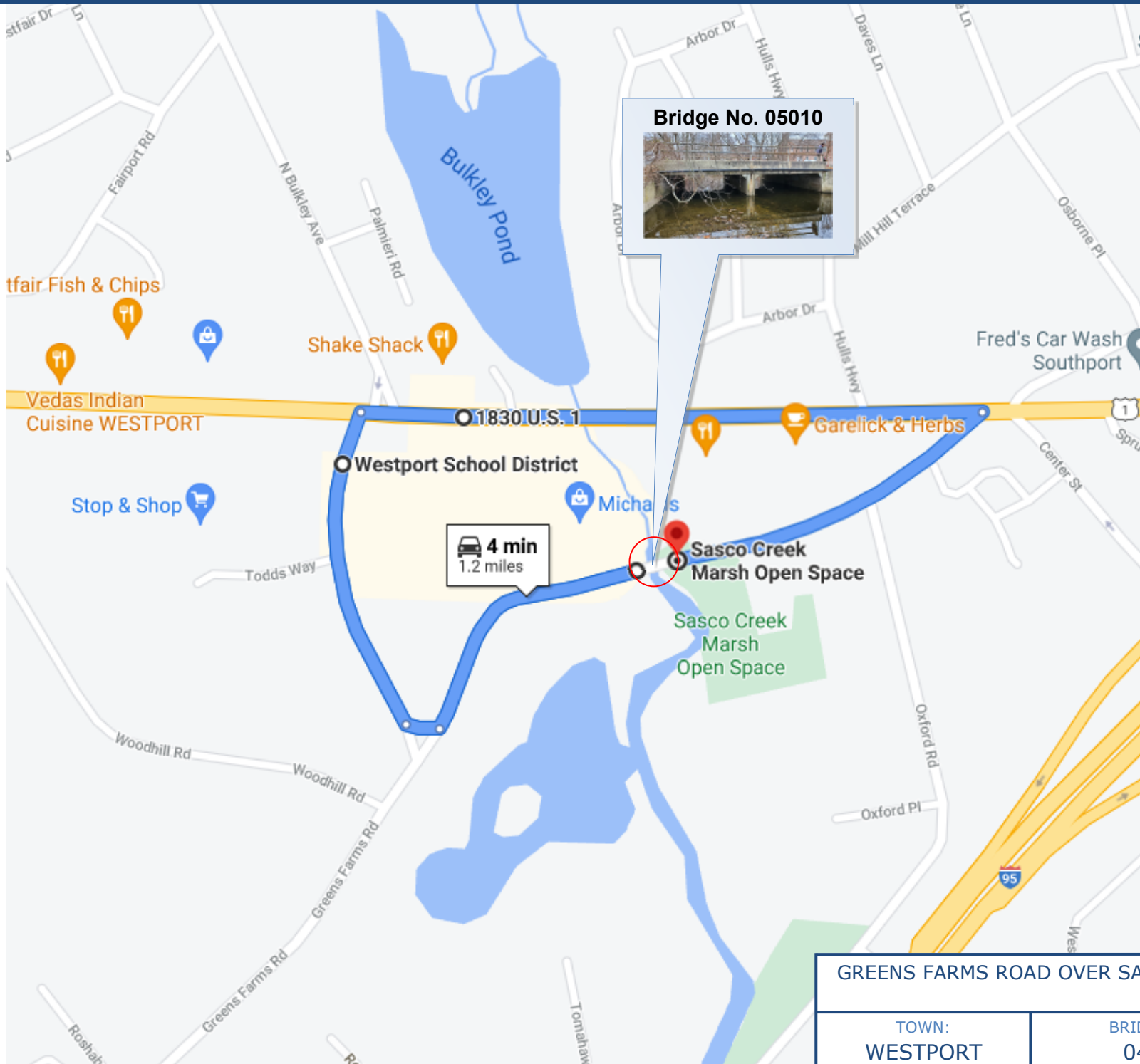
### TYPICAL SECTION

SCALE: 1" = 5'

### LEGEND

- PROPOSED STRUCTURE
- PROPOSED BITUMINOUS CONCRETE OVERLAY
- PROPOSED RAILING
- PROPOSED GAS MAIN

|  |                     |
|--|---------------------|
| BRIDGE REPLACEMENT<br>GREENS FARMS ROAD OVER SASCO BROOK |                     |
| PROPOSED SECTION   |                     |
| CITY/TOWN:<br>WESTPORT                                   | BRIDGE NO.<br>04972 |
| STATE PROJECT NO.: 0158-0219                             | DATE: 9/10/2021     |



**Bridge No. 05010**



**4 min**  
1.2 miles

**GREENS FARMS ROAD OVER SASCO BROOK**

TOWN:  
**WESTPORT**

BRIDGE NO.  
**04972**